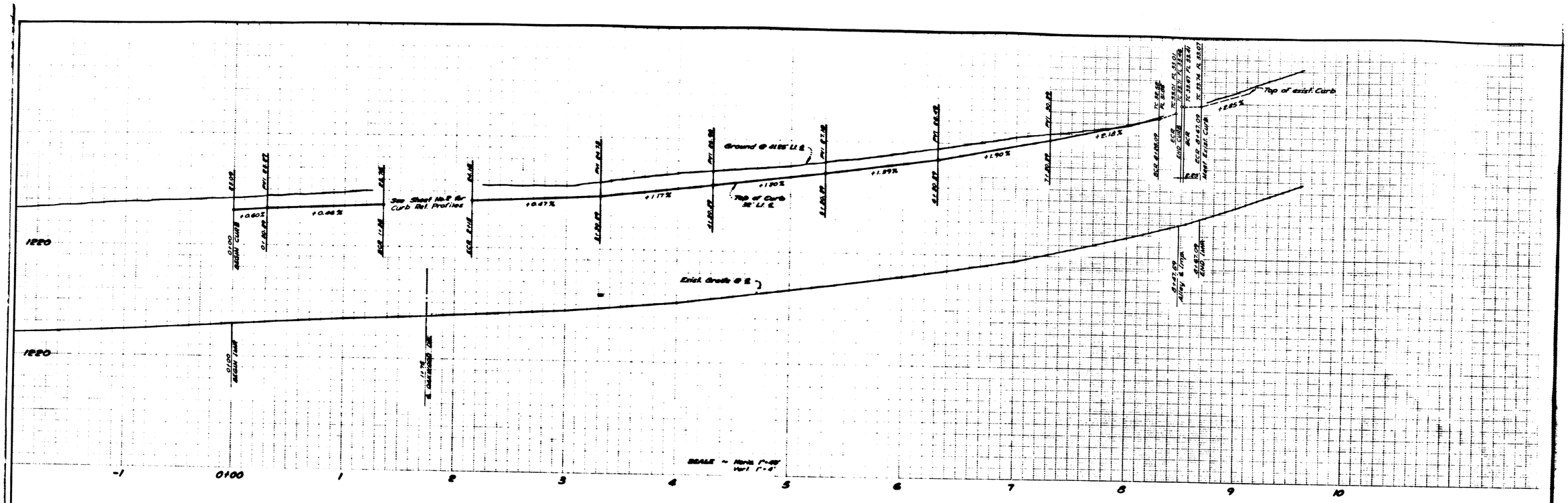

SCALE ~ Horiz. 1"=40'
Vert. 1"=4'

*Note :
1.- Grading and paving by others from Sta. 0+00 to 8+67.09
2.- Curb and gutter by others from Sta. 0+00 to 1+35 and from Sta. 2+15 to 8+28.09

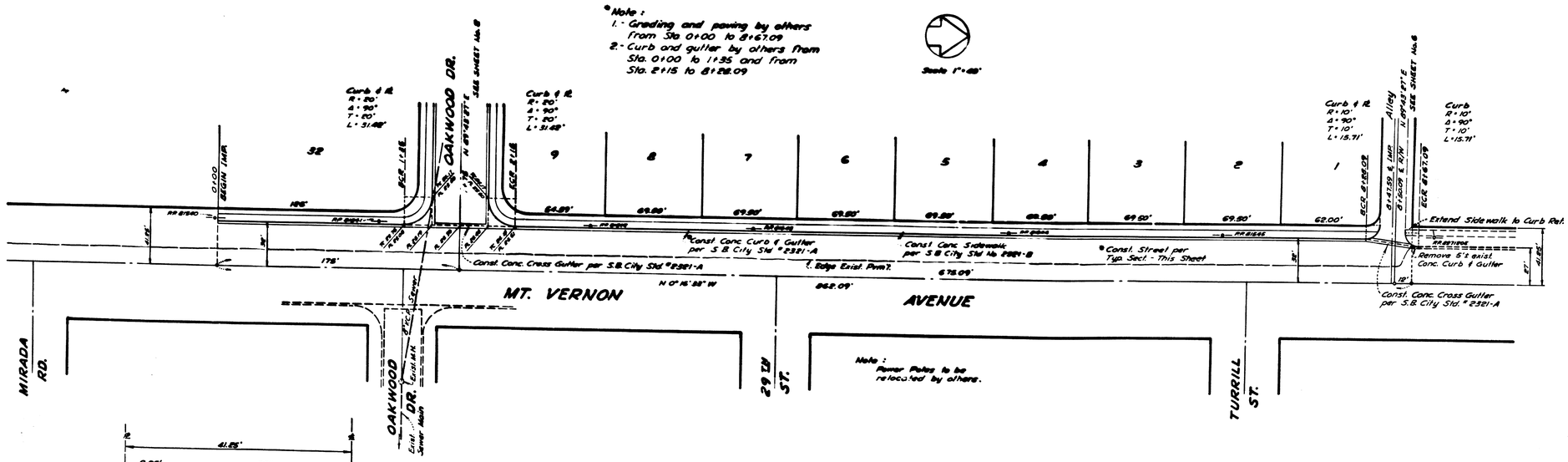

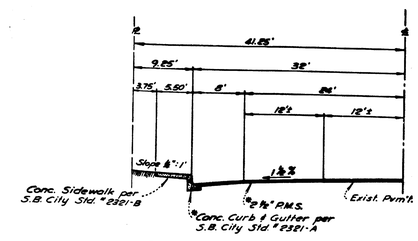

Typical Street Section

MT. VERNON AVE.

Typ. Sect. & Curb Grade per S.B. City Engr. Dept. Dwg. No. 2670

NOTES :

1.- All work embodied on these Plans shall be done in conformity with applicable provisions of Specifications No. 2271.

2.- All Standard Cross Sections of curb, gutter and pavement are as per City of San Bernardino, Dept. of Engineering Std. Drawings No. 2321.

3.- 6"x 4" Wyes with connecting sewer to be constructed shown on Plans thus, ⊥

4.- All vitrified clay house connections shall be constructed on an upward grade of 2 per cent from Main Sewer and shall extend from the Main Sewer to the Property Line.

5.- Sewer laterals to be constructed of either "Wedge-Lock", "Speed-Seal" or "Bond Seal" clay pipe or asbestos cement pipe. Sewer mains shall be constructed of either "Wedge-Lock", "Speed-Seal", or "Bond Seal" clay pipe.

6.- All house connections are approximate and exact locations shall be determined in the field.

7.- Manhole frames & covers to be constructed by Sewer Contractor 6" below Official Grade shown and upon completion of Paving, the Paving Contractor shall adjust manhole frames & covers to said Official Grade.

8.- Manhole steps shall not be required. Manhole Frames and Covers shall be Alhambra Foundry No. A-1190 ("Silent Knight") or approved equal.

9.- The existence and location of any underground utility pipes or structures shown on these Plans are obtained by a search of the available records. To the best of our knowledge there are no existing utilities except as shown on this Map. The Contractor is required to take due precautionary measures to protect the utility lines shown and any other lines not of record or not shown on this drawing.

10.- Bench Mark : U.S.C. & G.S. "F 709" - About 4.0 Mi. N.W. alg. A.T. & S.F. R.R. from Union Sta. about 0.45 Mi. S.E. of Milepost 77, at Signal 772, in top of No. corner of conc. foundation and 13.1' southwest of S.W. rail of S.W. track. Std. disk stamped "F 709 1942" Elev. 1305.37 (Add 2.28' for S.B. City datum)

Don B. Miller
DON B. MILLER, R.C.E. No. 8750

IMPROVEMENT PLANS

TRACT No. 6446

CAMPBELL & MILLER

AUGUST 8, 61

Ronald E. Wolford

287

8